

Ref No NPSPL/BBL/ FC / 2021/ 66

Date: 18.01.2022

To,
Nodal Officer, Forest Diversion, F C Act
O/o The Principal Chief Conservator of Forests & HoFF Odisha
Aranya Bhawan,
Chandrasekharapur,
Bhubaneswar

Sub:- -Diversion of 0.03 Ha Forest land involved in Safety Zone Area of Roida II Iron Ore Mines of
Narbheram Power and Steel Private Ltd

Dear Sir,

Please find enclosed here with the hard copy in Form A under Sec 2of the Forest
(Conservation) Act 1980 against our Forest Diversion Proposal No FO/OR/Min/149706/2021 for
diversion of 0.03 Ha Forest land involved in Safety Zone Area of Roida II Iron Ore Mines
Narbheram Power And Steel Private Ltd

We request your good office to kindly allot State serial No against the said proposal and process
our application for diversion of 0.03 Ha of Safety Zone at the earliest.

Thanking You

Yours Faithfully
For Narbheram Power and Steel Pvt Ltd



SADANANDA RANA
Vice President (Mines & Corporate Affairs)

Encl: Copy of Form-A

Copy to- The Divisional Forest Officer, Keonjhar for kind information & necessary action.

FORM - A

Form for seeking prior approval of Central Government under section 2 of the Forest(Conservation) Act, 1980 for
Diversion of fresh forest area

PART - I

(To be filled up by User Agency)

A. General Details**A-
1. Project Details**

(i). Proposal No. : FP/OR/MIN/149706/2021

(ii). Name of Project for which Forest Land is required : Diversion of 0.03 Ha forest land involved in Safety Zone Area of Roida II Iron Ore Block for passing through of approach road into the mine

(iii). Short narrative of the proposal and Project/scheme for which the forest land is required : Diversion of 0.03 Ha forest land involved in Safety Zone Area of Roida II Iron Ore Block for passing through of approach road into the mine

(iv). State : Orissa

(v). Category of the Proposal : Mining

(vi). Shape of forest land proposed to be diverted : Non Linear

(vii). Estimated cost of the Project(Rupees in lacs) : 10

(viii). Area of forest land proposed for diversion(in ha.): 0.03

(ix). Non-forest land required for this project(in ha.): 0

(x). Total period for which the forest land is proposed to be diverted(in years): 50

**A-
2. Details of User Agency**

(i). Name : NARBHERAM POWER AND STEEL PRIVATE LIMITED

(ii). Address1 : AVANI SIGNATURE, 6TH FLOOR, 91 A/1, PARK STREET, KOLKATA

(iii). Address2 : NIL

(iv). State : West Bengal

(v). District : Kolkata

(vi). Pin : 700016

For Narbheram Power & Steel Pvt.Ltd.


Authorised Signatory

(vii). Landmark : NEAR PARK STREET P.S.

(viii). Email address : karan.agarwal@athagroup.in

(ix). Landline Telephone No. : 33-40118400

(x). Fax No. : 33-40118401

(xi). Mobile No. : 7603056156

(xii). Website (If any) : www.athagroup.in

(xiii). Legal status of User Agency : Private

A-
3. Details of Person Making Application

(i). First Name: HEMEN

(ii). Middle Name: NIL

(iii). Last Name: BHAGAWATI

(iv). Gender: Male

(v). Designation: VP

(vi). Address 1: AVANI SIGNATURE, 6TH FLOOR, 91 A/1, PARK STREET, KOLKATA

(vii). Address 2: NIL

(viii). State: West Bengal

(ix). District: Kolkata

(x). Tehsil: kolkata

(xi). Pin: 700016

(xii). Landmark: NEAR PARK STREET P.S.

(xiii). Email Address: vivek.ojha@athagroup.in


(xiv). Landline Telephone No.: 0-

(xv). Fax No.: NIL

(xvi). Mobile No.: 9748735261

For Narbheram Power & Steel Pvt.Ltd.

Authorised Signatory

(xvii). Copy of documents in support of the competence/authority of the person making this application to make application on behalf of the User Agency: 

B. Details of land required for the Project

B- Details of proposal seeking prior approval of Central Government under the Act for
1. diversion of forest land for the Project already submitted in the past

List of proposal submitted in Past							
S.no	Proposal Status.	Proposal No.	Moef File No.	Area Proposed for Diversion(Ha.)	Area Diverted(Ha.)	Date of In-Principle Approval	Date of Final Approval
NIL							

B-
2. Details of forest land proposed to be diverted

B-2.1 Details of Divisions involved

Details of Divisions involved			
S.no	Division Name	Forest Land(ha.)	Non-Forest Land(ha.)
1.	Keonjhar	0.03	0
Total		0.03	0

B-2.2 Details of Districts involved

District wise breakup			
S.no	District Name	Forest Land(ha.)	Non-Forest Land(ha.)
1.	Keonjhar	0.03	0
Total		0.03	0

B-2.3 Village wise breakup

Villages wise breakup			
S.no	Village	Forest Land(ha.)	Non-Forest Land(ha.)
1	Tanto	0.03	0
Total		0.03	0

B-2.4 Component wise breakup

Component wise breakup			
S.no	Component	Forest Land(ha.)	Non-Forest Land(ha.)
1	Portion of safety zone	0.03	0
Total		0.03	0

C. Maps of forest land proposed to be diverted


Division 1. : Keonjhar


For Narbheram Power & Steel Pvt.Ltd.


(i). Area of forest land proposed to be diverted(in ha.) : 0.03

(ii). Nature of the Project: Non Linear

(a). No. of patches : One

Patch wise details		
Patch No.	Area of Patch(in ha.)	Kml File of PatchesTo view KML file on google the same may be downloaded and then open if in google earth install in your computer.
1.	0.03	 View File

(iii). Copy of Survey of India Toposheet indicating boundary of forest land proposed to be diverted: 

(iv). Scanned copy of the Geo-referenced map of the forest land proposed to be diverted prepared by using GPS or Total Station: 

D. Justification for locating the Project in forest land and details of alternatives examined:

(i). Copy of note containing justification for locating the Project in forest land: 

E. Employment likely to be generated

(i). Whether the Project is likely to generate employment?: No

F. Displacement of People due to the Project, if any

(i). Whether Project involves displacement?: No

G. Details of Cost-Benefit analysis for the Project

(i). Whether the Project requires Cost-Benefit analysis?: No

H. Status of Environmental Clearance

(i). Whether the Project requires Clearance under the Environment (Protection) Act 1986?: No

I. Status of Wildlife Clearance

(i). Whether the Project or a part thereof is located in any Protected Area or their Eco sensitive zone?: No

J. Applicability of special provisions governing Scheduled Areas


For Narbheram Power & Steel Pvt.Ltd.

(i). Whether the Project or a part thereof is located in a Scheduled Area?: No


Authorised Signatory

K. Status of settlement of rights under the Forest Rights Act, 2006 on the forest land proposed to be diverted

(i). Whether the process for settlement of Rights under the Forest Rights Acts 2006 on the forest land proposed to be diverted has been completed? : Yes

(a). Copy of documentry evidence in support of settlement of rights under the Forest Rights Act, 2006 on the forest land proposed to be diverted: 

L. Details of land identified for Compensatory Afforestation

(i). Whether non-forest or Revenue forest land is required to be provided by User Agency?: Not Applicable

(ii). Whether the area of non-forest land or Revenue forest land required to be provided by User Agency for raising Compensatory Afforestation is less than area of forest land proposed to be diverted?: Not Applicable

(iii). Reason for not providing Non-Forest Land: Not Applicable

M. Mining Details

M-1. Details of Mineral Concessions

(i). Whether the forest land is aquired under Coal Bearing Areas Act: No

(a). Reference number of Letter of Intent for grant of mining lease.(approval letter of the State Mines and Geology Department): 3010

(b). Date of issue of the Letter of Intent(LOI) for grant of mining lease: 18 Mar 2020

(c). Copy the Letter of Intent(LOI): 

(d). Total area of the mining lease(in ha.): 74.702


(e). Area of forest land located in the mining lease(in ha.): 70.9

M-2. Details of Mining Plan

(i). Date of approval of mining plan: 31 Mar 2021

(ii). Approval authority: Regional Controller of Mines, Indian Bureau of Mines, Bhubaneswar

(iii). Copy of approval of mining plan: 


(iv). Copy of approved mining plan: 

(v). Nature of mining (underground/opencast): Opencast

For Narbheram Power & Steel Pvt. Ltd.

Authorised Signatory

(vi). Copy of the detailed land use plan in 1:4,000 scale prepared by using GPS or Total Station :

(vii). Copy of map of the outer boundary of mining lease area:  [View file](#)

M-3. Details of prospecting undertaken to assess mineral reserves

(i). Whether detailed prospecting to assess mineral reserve in the lease has been undertaken: No

M-4. Details of extension (if any) of original prospecting licence issued in the past

(i). Whether detailed prospecting to assess mineral reserve in the lease has been undertaken: No

M-5. Brief details of prospecting activities undertaken in the mining lease :

(i). Detail of prospecting activity under taken in the mining lease: Mining in Roida II Iron Ore Mine commenced in the year 1958. During earlier part, few pits and trenches were sunk which have been developed into two working Quarries i.e. Quarry-6 & Quarry-2. During 1

M-5.1 Details of bore holes drilled for prospecting :

Bore holes drilled for prospecting				
S.no	No. of Bore holes (in forest land)	Diameters(in inch.) forest land	No. of Bore holes (in non-forest land)	Diameters(in inch.) non-forest land
1	84	70.90	2	3.802

M-5.2 Estimated Reserve along with accuracy and confidence level

Estimated Reserve along with accuracy and confidence level						
Minerals	Estimated Reserve (million tones)	% accuracy (+ -)	% confidence level	Estimated Reserve (million tones)	% accuracy (+ -)	% confidence level
Iron Ore	20.078	90	90	0	90	90

M-6. Details of approval under the Forest (Consevation) Act, 1980 obtained for undertaking prospecting activities in the forest land located in the mining lease


(i). Whether approval under the Forest (Conservation) Act, 1980 for undertaking prospecting activities in the forest land located in the mining lease have been obtained No

Details of approval under the Forest(Consevation) Act, 1980					
S.no	MoEF File No	Date of approval	Area of forest land diverted(in ha.)	From Date	To Date
NIL					

M-7. Mineral wise details

(i). No. of minerals: One


For Narbheram Power & Steel Pvt.Ltd.



Authorised Signatory

Mineral wise details						
Minerals	Estimated reserve in non forest land(million tons.)	Estimated reserve in forest land(million tons.)	Estimated annual extraction(million tons.)	Estimated life of mine(Yrs.)	Total estimated extraction during mining lease period(million tons.)	Estimated mineral reserve at the end of mining lease(million tons.)
Iron Ore	0	20.078	3.5	7	20.078	0

M-7.1 Proposed use of the minerals proposed to be raised from the mining lease

(i). Proposed use of the minerals proposed to be raised from the mining lease: Captive+Non captive

(a). Copy note containing details of the linked end-use Project: 

(ii). Copy note containing details of the plan for the transportation of the minerals proposed to be raised from the mining lease: 

Additional information Details

Documents		
S.No	Documents	Remarks
NIL		

Print page

For Narbheram Power & Steel Pvt.Ltd.


Authorized Signatory